
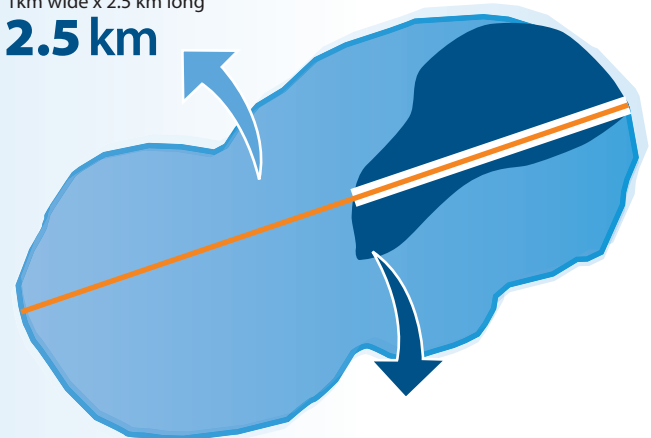


It's NOT a Done Deal!

Facts about AJAX



AJAX Open Pit
1km wide x 2.5 km long
2.5 km



1.2 km MacArthur Island
1.2km from MacKenzie Ave. entrance to opposite end

24 hours/day 7 days/week 365 days/year 23 years

1.5 km DISTANCE: nearest point in the proposed AJAX mine site to nearest housing development

1.9 km DISTANCE: Royal Inland Hospital to the Great Canadian Superstore (via Columbia St.)

2.1 km DISTANCE: Overlander (Blue) Bridge to the Red Bridge (via Lorne St. and Victoria St.)

8 km DISTANCE: the ski run at Sun Peaks called the '5 Mile'

More Electricity than all of Kamloops combined!

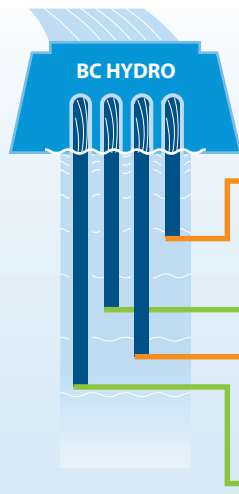
In 2009, Kamloops' total residential electricity use was 323,155,847 kwh/year. Ajax will be using 471,946,457 kwh/year.

Asthma in Your Family

Do you know someone with asthma? Asthma is an illness where every breath counts. How will the mine affect yours and their respiratory health? What about air quality?

Doctor Shortage

Kamloops has a serious problem with a shortage of doctors. Have you asked if your doctor is staying in Kamloops if the mine proceeds? How will the mine help recruit doctors?



AJAX needs power. Who pays for that?

This is what...

3.5¢ AJAX will pay for BC Hydro rates

6.7¢ We pay (Step 1)

8.5¢ The cost BC Hydro will pay to outsource for energy needed to operate the mine

9.6¢ We pay (Step 2)

Empire State Building New York

381m 1,250ft

AJAX Open Pit Depth Kamloops

500m 1,640ft

UPCOMING EVENTS

Farmer's Market Downtown
Every Saturday 8am to 2pm

JUNE 6 Clean Air Day Info <http://bit.ly/6y17>

Please Volunteer or Please Donate! go to stopajaxmine.ca
Even if it is only \$1 We need your support

Represents: 50,000 People in the existing Kamloops Workforce

Represents: 380 People proposed jobs provided by AJAX

THE FACTS ARE THE FACTS

Go to facebook.com/stopajaxmine or www.stopajaxmine.ca

Sources available at: stopajaxmine.ca/sources



Get the facts | Stay informed | We're in this together

LIKE US on Facebook

Where is YOUR home?

Interpretive Rendering of Ajax Mine Proposal

Provided by Kamloops Area Preservation Association

NOTE: This map only includes structures built before 2010 (approximately)



LIKE US on Facebook  Go to facebook.com/stopajaxmine

Get the facts | Stay informed | We're in this together